

Maps of the Illawarra

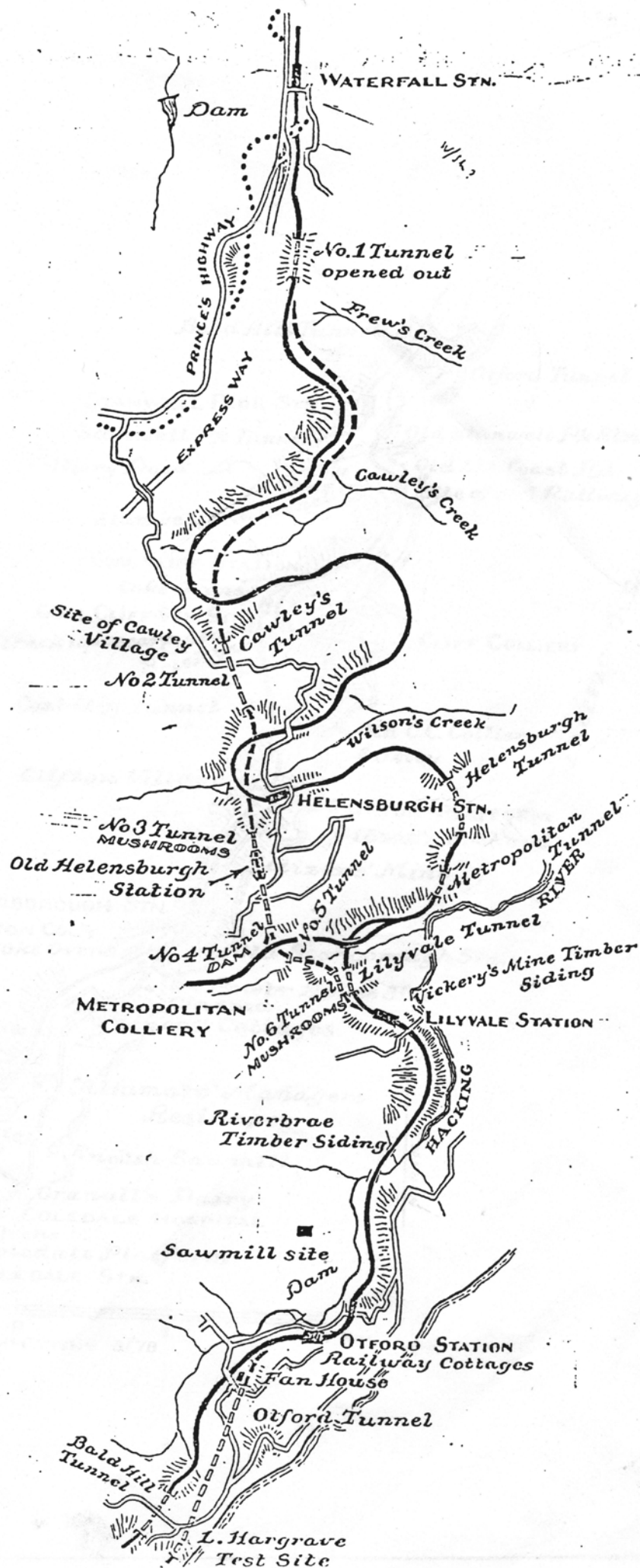
By

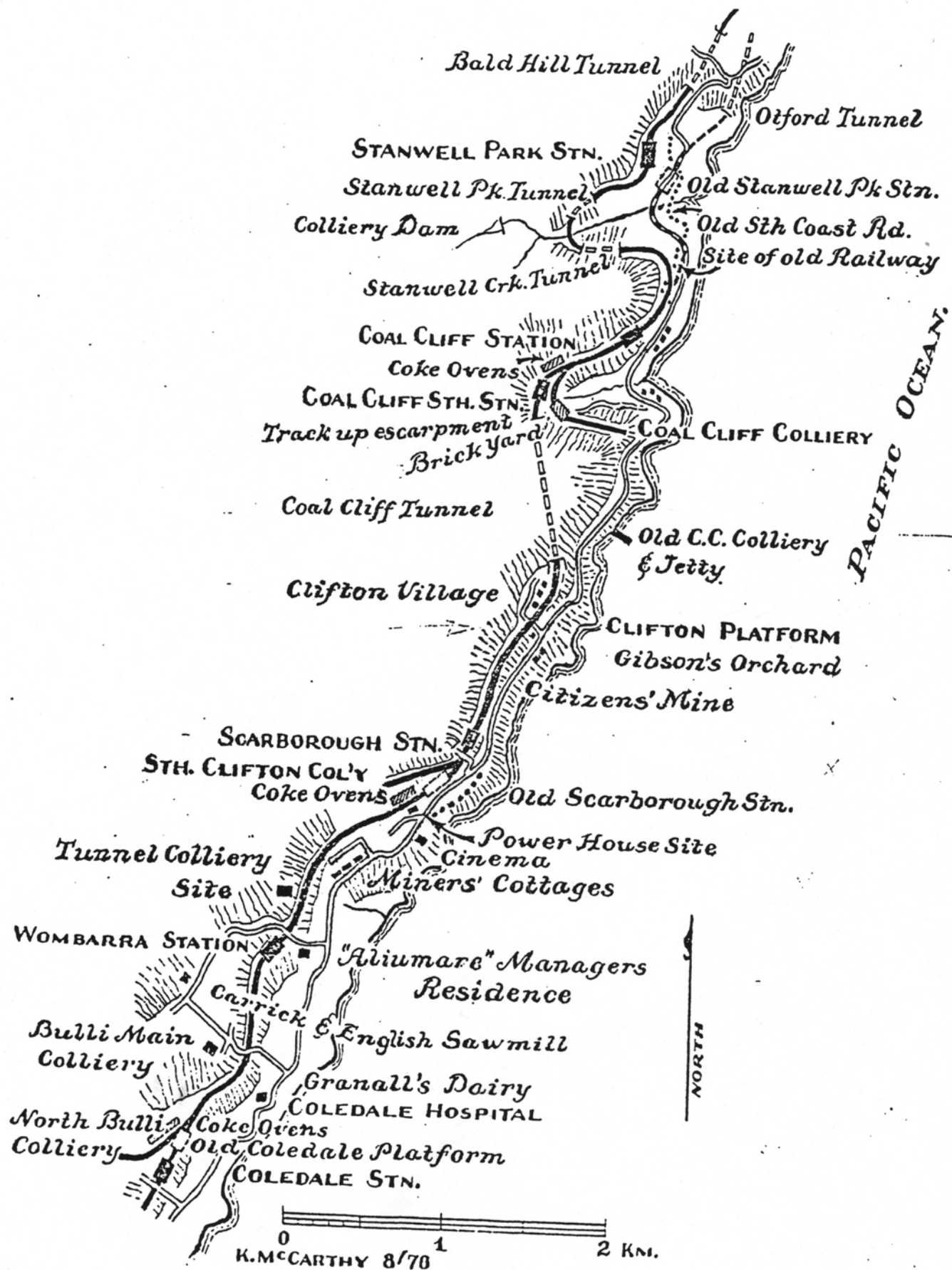
Ken McCarthy

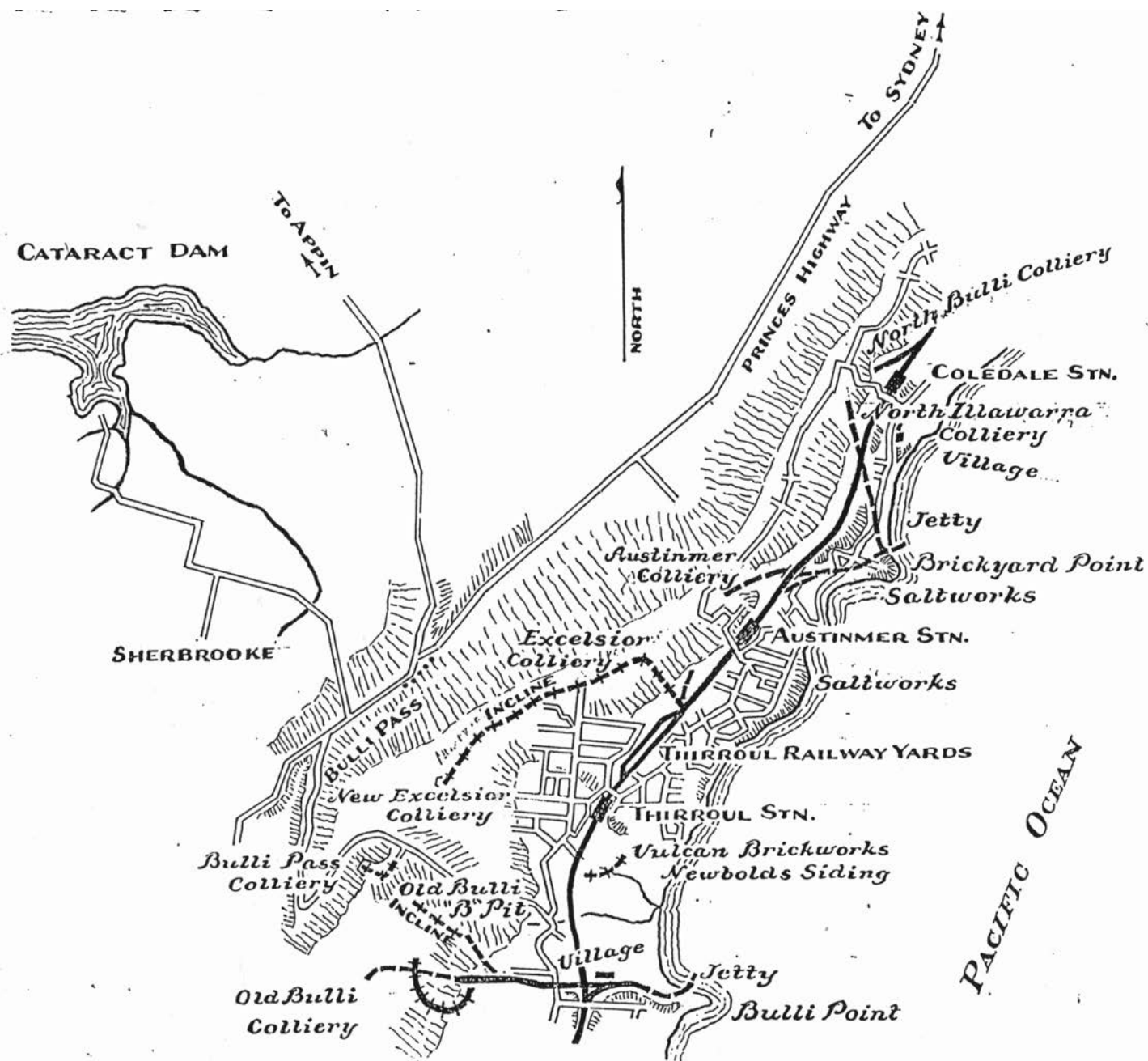
The maps which follow were drawn by hand by Ken McCarthy in the late 1970s. He was an active local historian, and one who recorded thoroughly his historical investigations. These maps represent a very large amount of painstaking work and are of great value, as they record the location of numerous sites important to the history of the Illawarra, and hence allow for greater understanding of the events and circumstances of the day, complementing the descriptions elsewhere of those events. We owe a great deal for the dedicated work which went into the compilation of these maps.

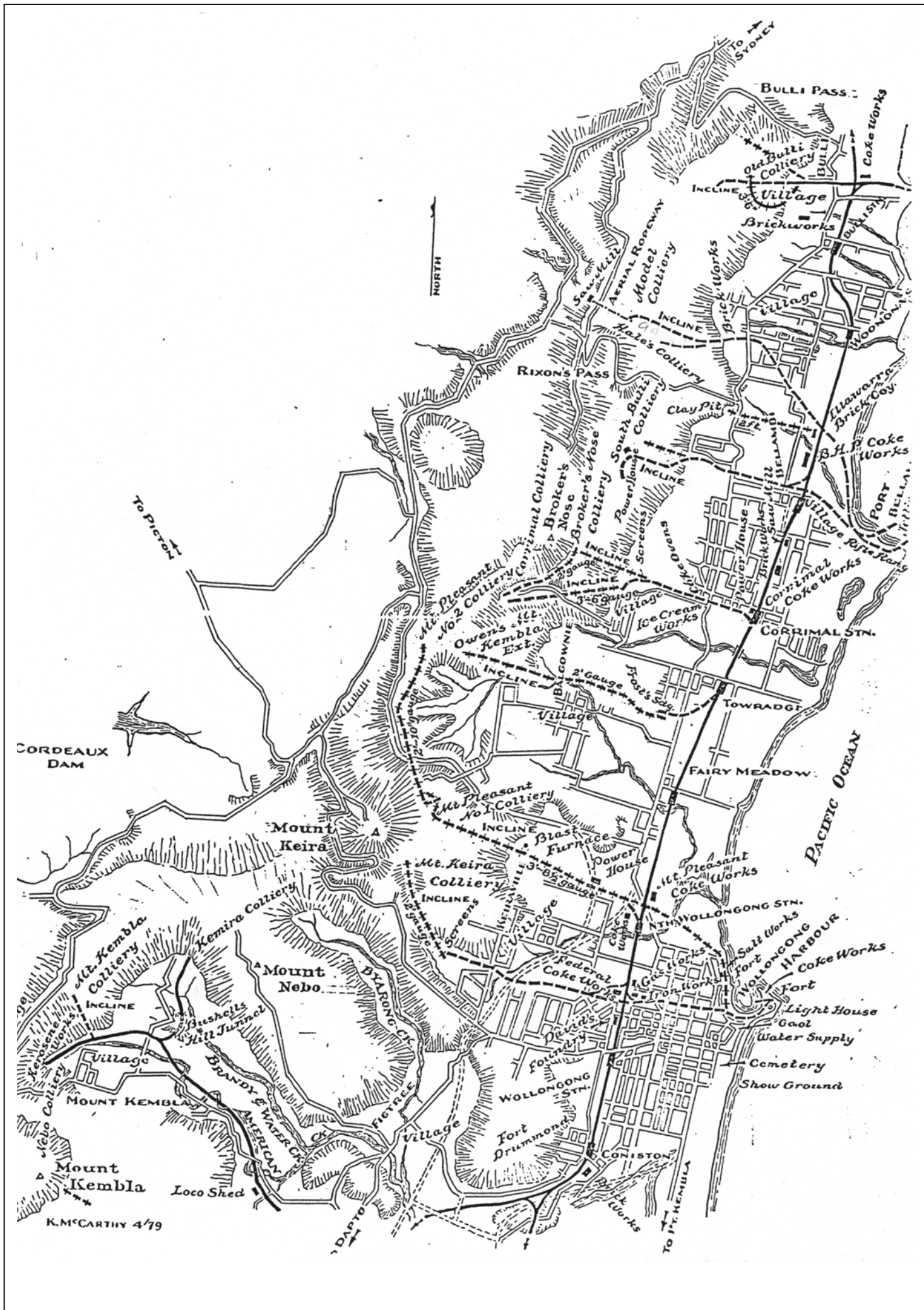
For further information on many of the sites identified here, go to

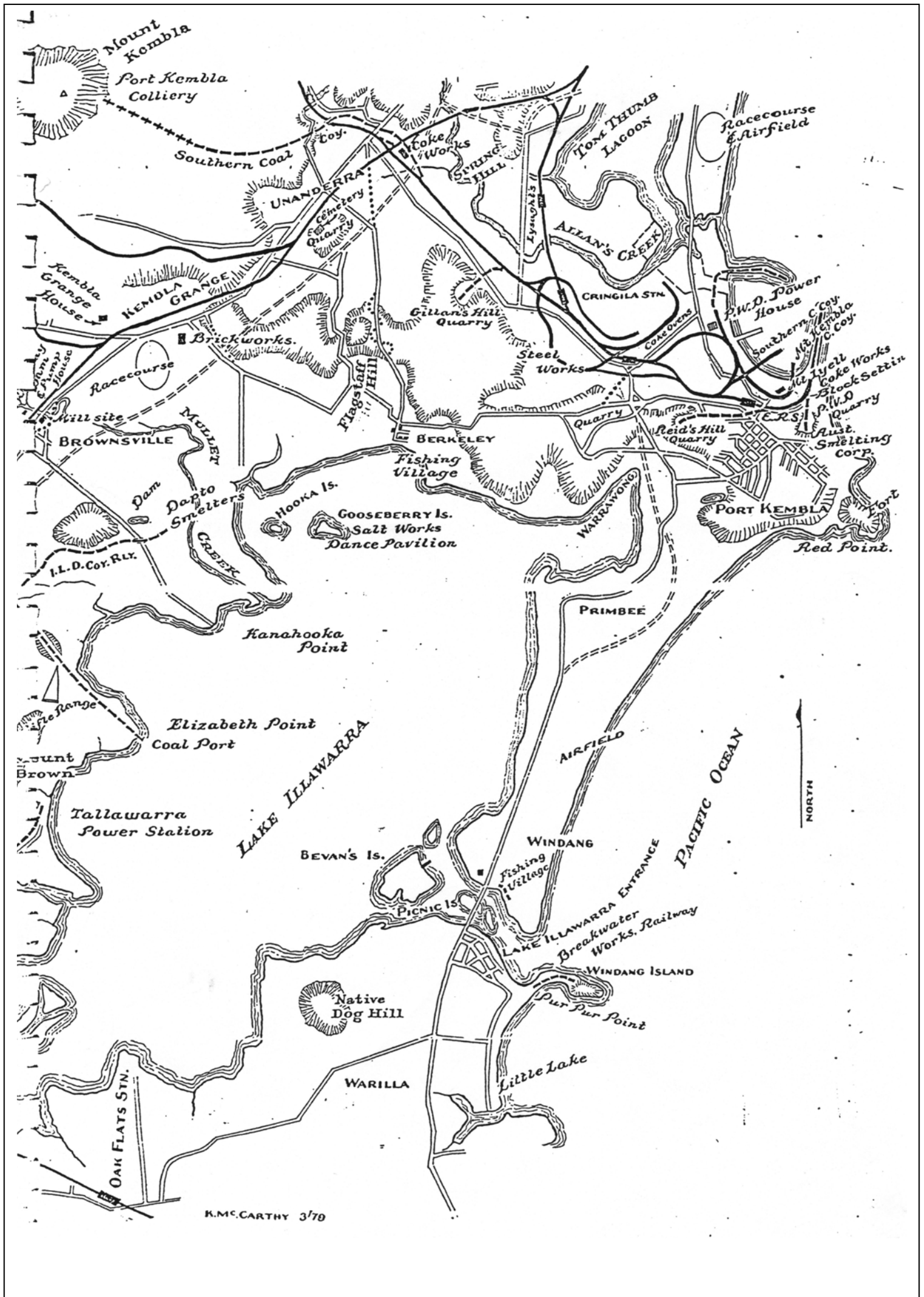
<https://www.illawarra-heritage-trail.com.au/>

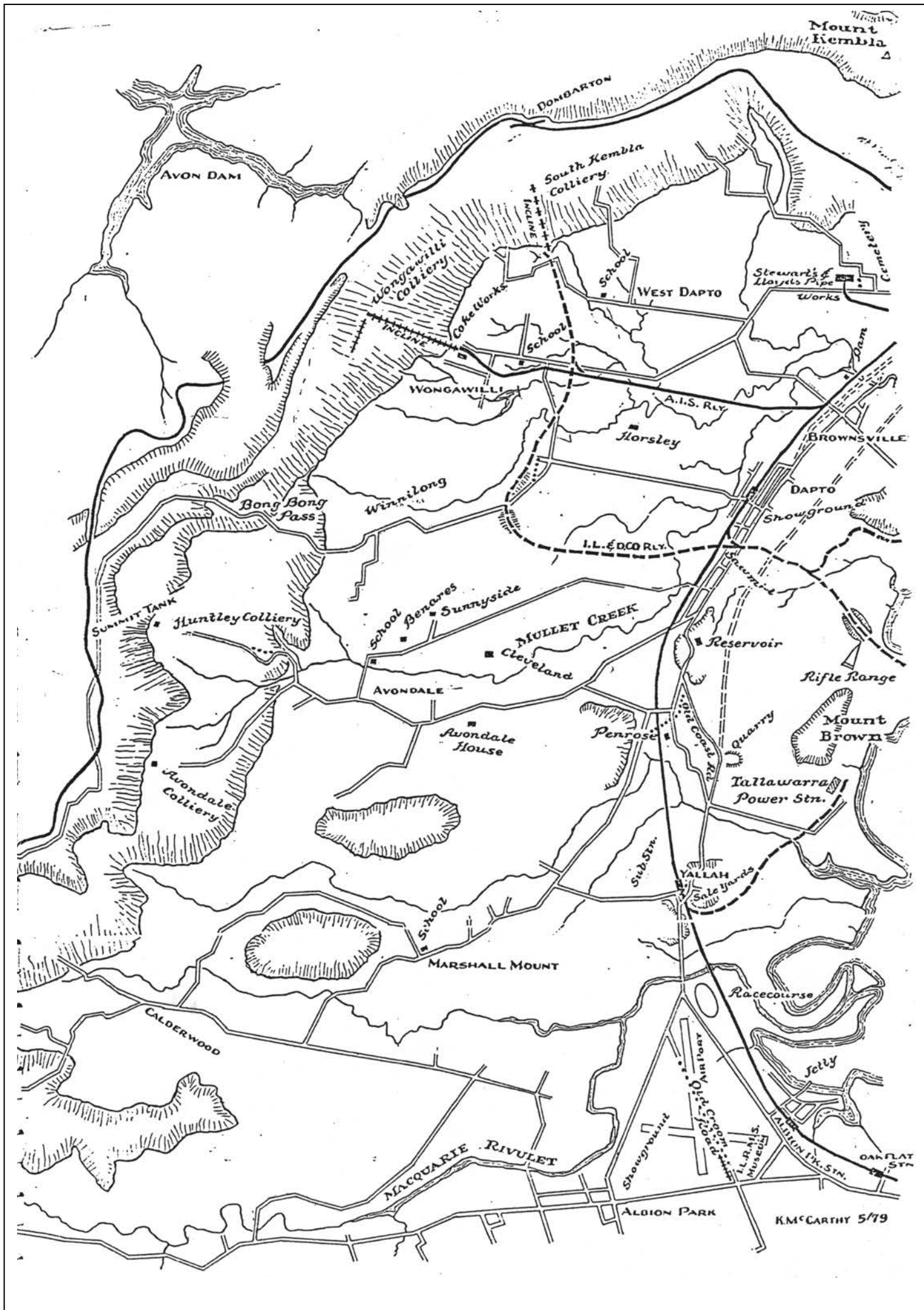












STH KEMBLA MINE.

Sth Kempla Railway

MINE.

WONGAWILLI.

AIS - Railway

Darke's Rd

NSWCR.

Princes Highway

Bong Bong Rd

DAPTO STN.

Kanahooka Rd

Smelters Railway

SMELTERS.

Cleveland Rd

KANAHOOKA POINT.

TALLAWARRA PT.

I & LD CRP Railway

